

Soil Types Map

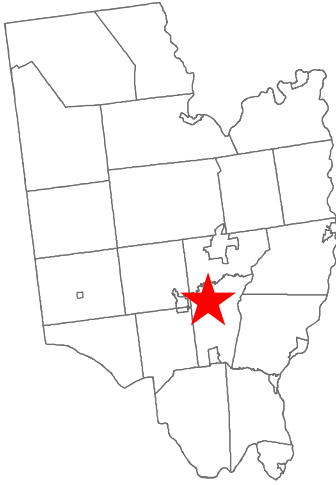
Malta Ridge Orchard and Gardens Conservation Easement
Town of Malta: 107 Van Aernem Rd
Grantor: David Bowman
Grantee: Saratoga PLAN, Inc.
Author: Laura Kipper
Date Created: 11/13/17

Map Information

Coordinate System: Projected - Mercator Auxiliary Sphere
Geographic- GCS WGS 1984
Data Layers: Saratoga County Soils
Data Sources: NYS GIS Clearing House, USDA - NRCS












Saratoga County



Malta Ridge Orchard and Gardens CE

Soil Types

-  Broadalbin silt loam, 3 to 8 percent slopes (BtB)
-  Chenango silt loam, loamy substratum, undulating (ChB)
-  Fluvaquents frequently flooded (FI)
-  Mosherville silt loam, 0 to 3 percent slopes (MvA)
-  Mosherville silt loam, 3 to 8 percent slopes (MvB)
-  Oakville loamy fine sand, nearly level (OaA)
-  Oakville loamy fine sand, rolling (OaC)
-  Oakville loamy fine sand, undulating (OaB)
-  Sun silt loam (Sn)

